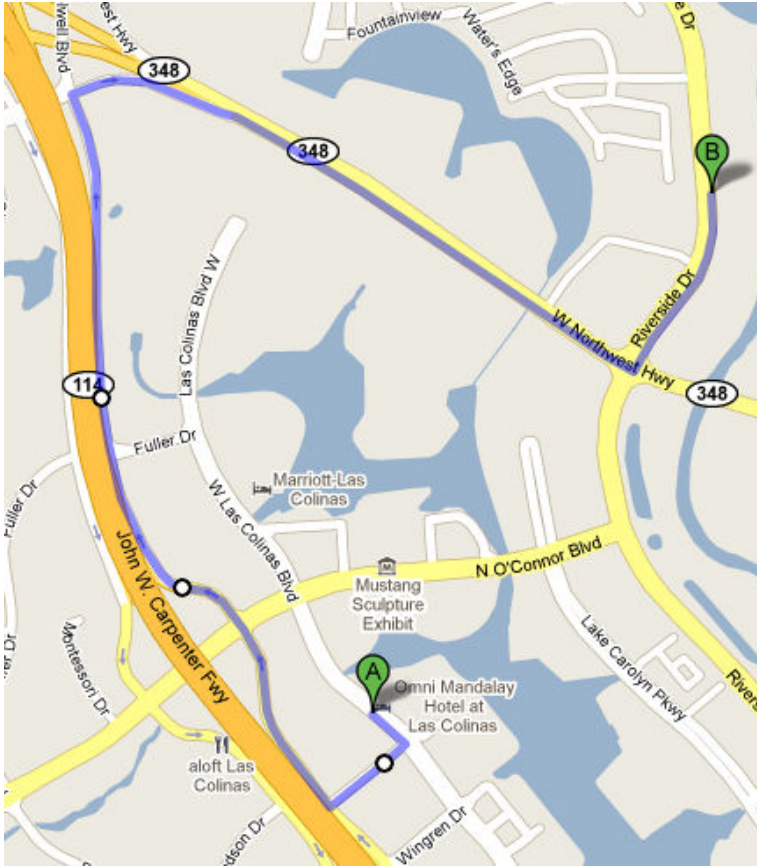


Heels and Hills Half Marathon May 1, 2011



Spectator Guide - Spot 1



Location:

At Roughly Miles 3.2 and 10.6 on the Half Marathon Course.

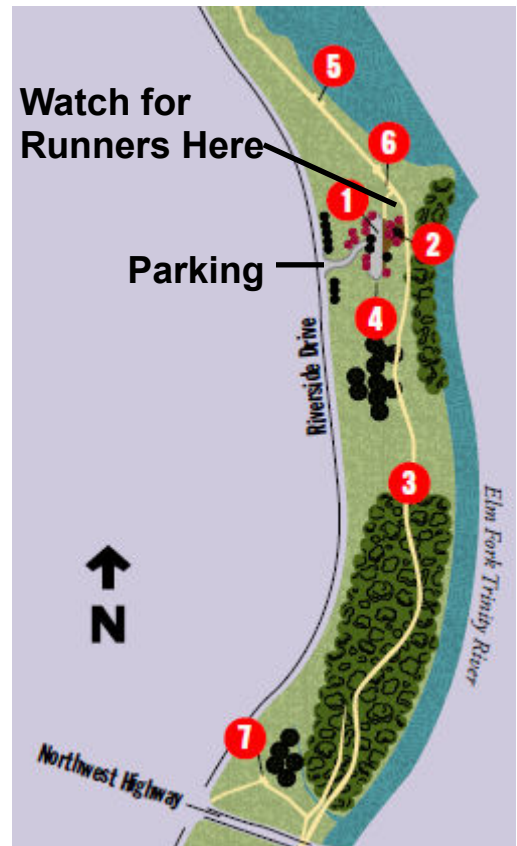
At Roughly Mile 3.2 of the 10K course. 10K turnaround is just north of the pavilion.

Park at:

Birds Fort Trail Park,
5756 Riverside Dr,
Irving, Texas

From (A) VHA Place, one of the race site parking options, to (B) Spectator Site:

- Take a right out of parking garage onto Las Colinas Blvd
- Take first right onto Mandalay Canal
- Turn right at John Carpenter Freeway. Stay on access road.
- Turn right at Hidden Ridge
- Continue onto TX-348 Spur E (Northwest Hwy)
- Turn left at Riverside Dr
- Small parking lot shortly on your right
- Drive is 2.5 miles, approx. 7 minutes.



- | | |
|--|--|
| 1. Parking area. | 6. Campión Trails dedication marker. |
| 2. Large pavilion with eight tables and a drinking fountain. | 7. Campión Trails gateway monument with lion sculptures. |
| 3. Concrete surface trail (not lighted). | |
| 4. Portable restrooms. | |
| 5. Two river overlook shelters. | |

Heels and Hills Half Marathon

May 1, 2011



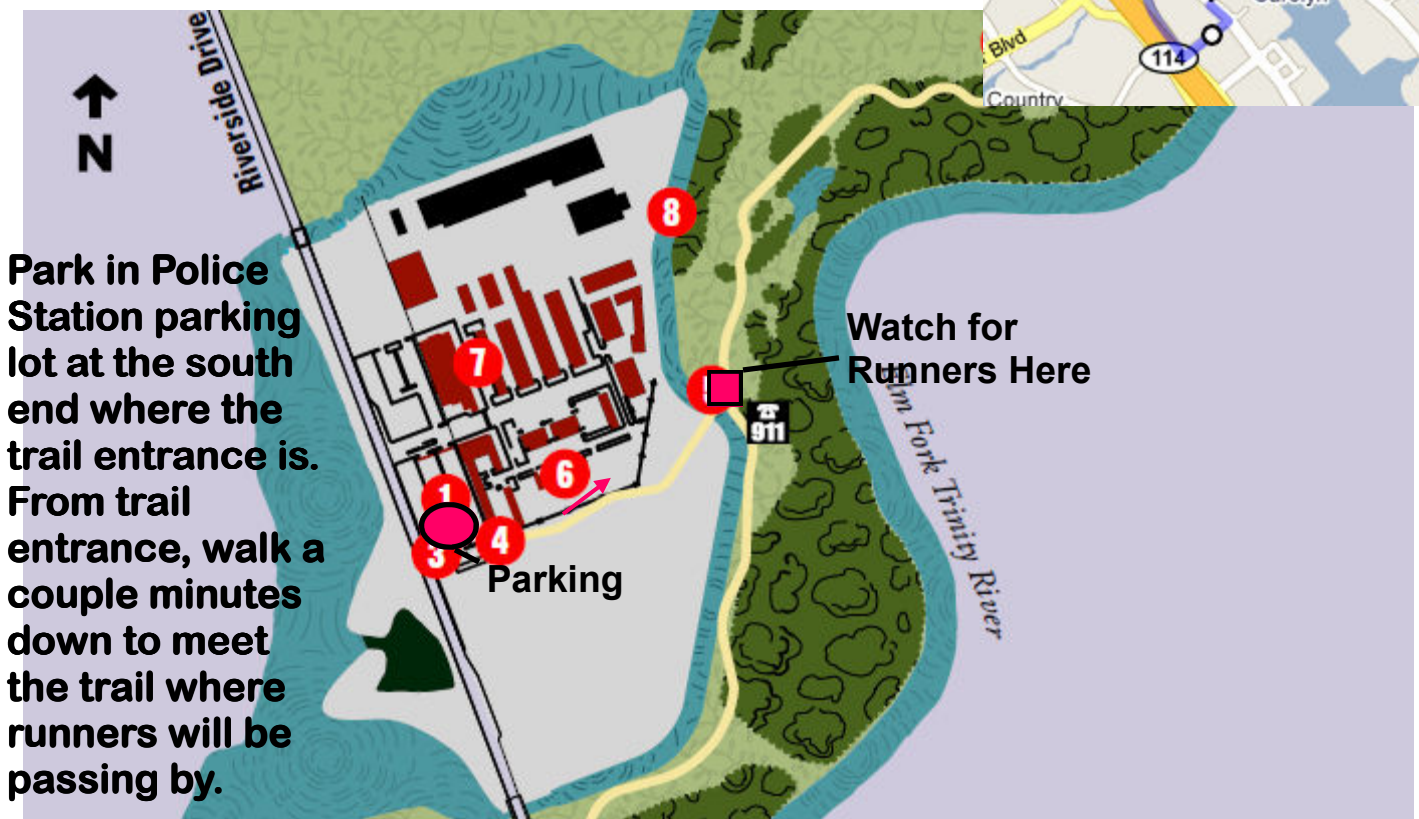
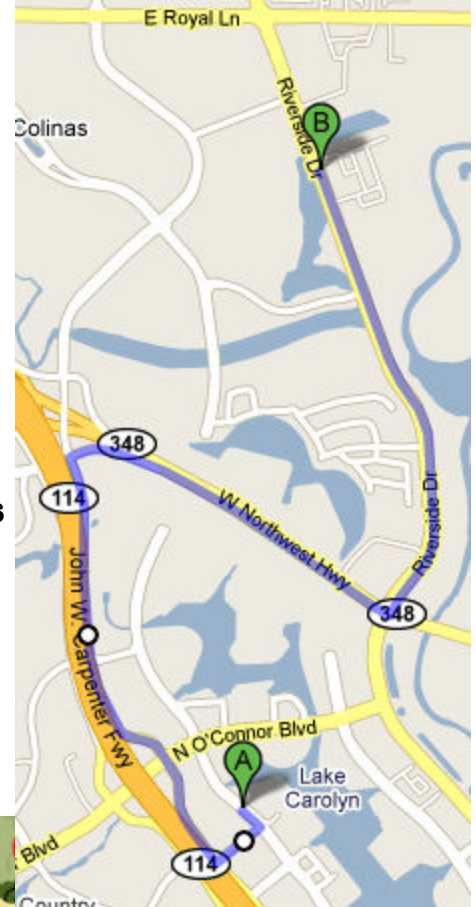
Spectator Guide - Spot 2

Location: At Roughly Miles 4 and 10 on the Half Marathon Course

Park at: Irving Police Station Parking Lot, 5992 Riverside Dr, Irving, TX

From (A) VHA Place, one of the race site parking options, to (B) Spectator Site:

- Take a right out of parking garage onto Las Colinas Blvd
- Take first right onto Mandalay Canal
- Turn right at John Carpenter Freeway. Stay on access road.
- Turn right at Hidden Ridge
- Continue onto TX-348 Spur E (Northwest Hwy)
- Turn left at Riverside Dr
- Police station is on the right a short drive up the road
- Drive is 3.5 miles, approx. 9 minutes.



Heels and Hills Half Marathon May 1, 2011



Spectator Guide - Spot 3

Location:

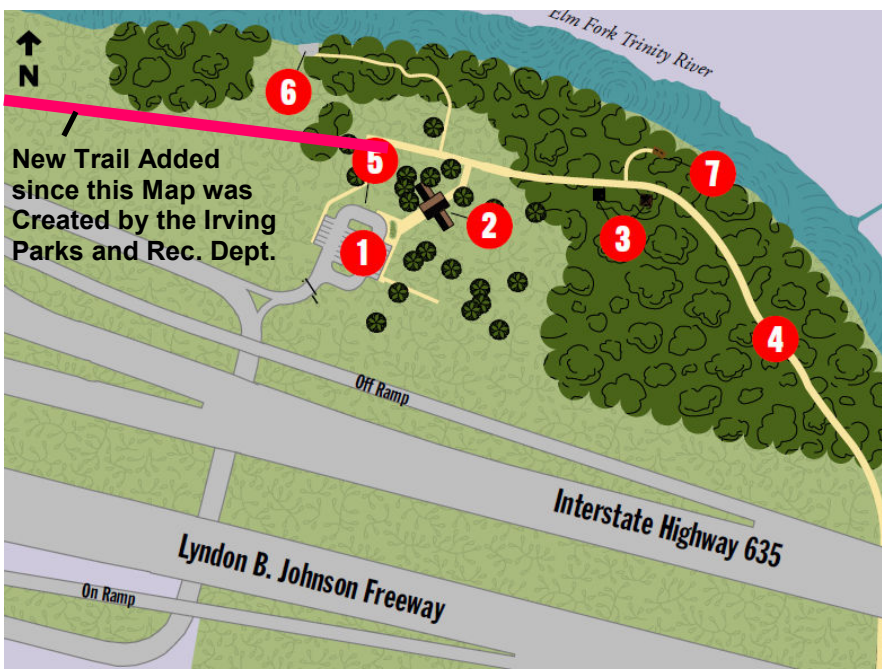
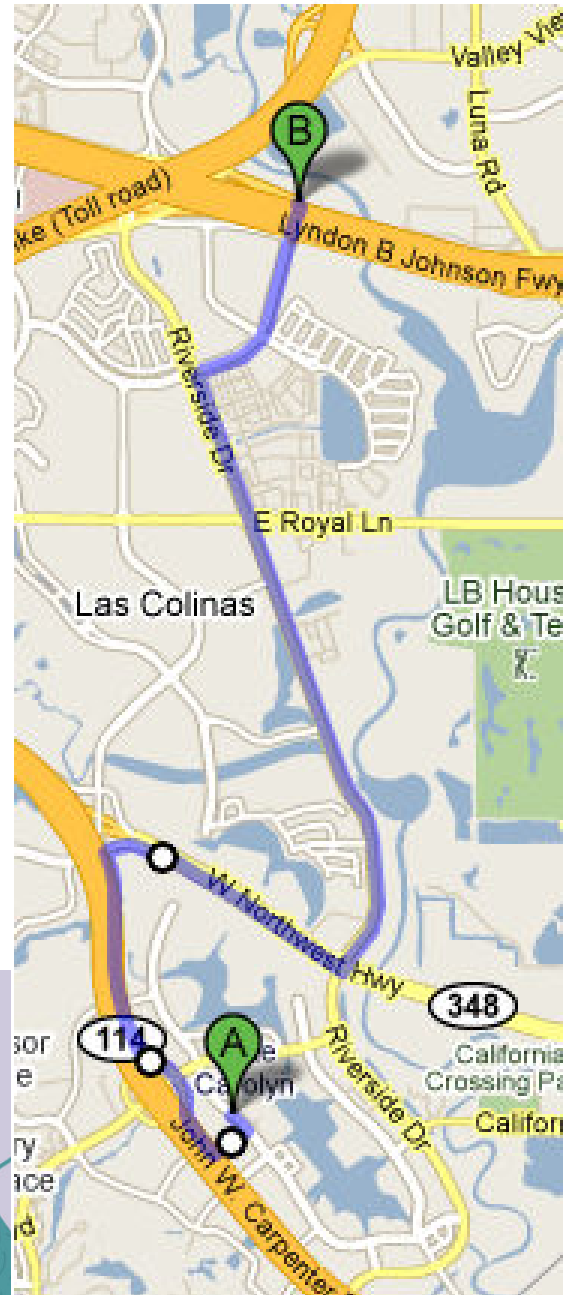
At Roughly Miles 6.4 and 7.8 on the Half Marathon Course

Park at:

T.W. Richardson Grove,
333 East Interstate 635, Irving, TX

From (A) VHA Place, one of the race site parking options, to (B) Spectator Site:

- Take a right out of parking garage onto Las Colinas Blvd
- Take first right onto Mandalay Canal
- Turn right at John Carpenter Freeway. Stay on access road.
- Turn right at Hidden Ridge
- Continue onto TX-348 Spur E (Northwest Hwy)
- Turn left at Riverside Dr
- Turn right at La Villita Way.
- Go under the I-635 LBJ Overpass. Park is on your right.
- Drive is 5.1 miles, approx. 13 minutes.



1. Parking area.
2. Group pavilion with six tables.
3. Two small shelters with two tables and a cooking grill. One shelter is lighted.
4. Concrete surface trail (not lighted).
5. Portable restrooms.
6. Canoe launch at riverside.
7. River overlook seating.